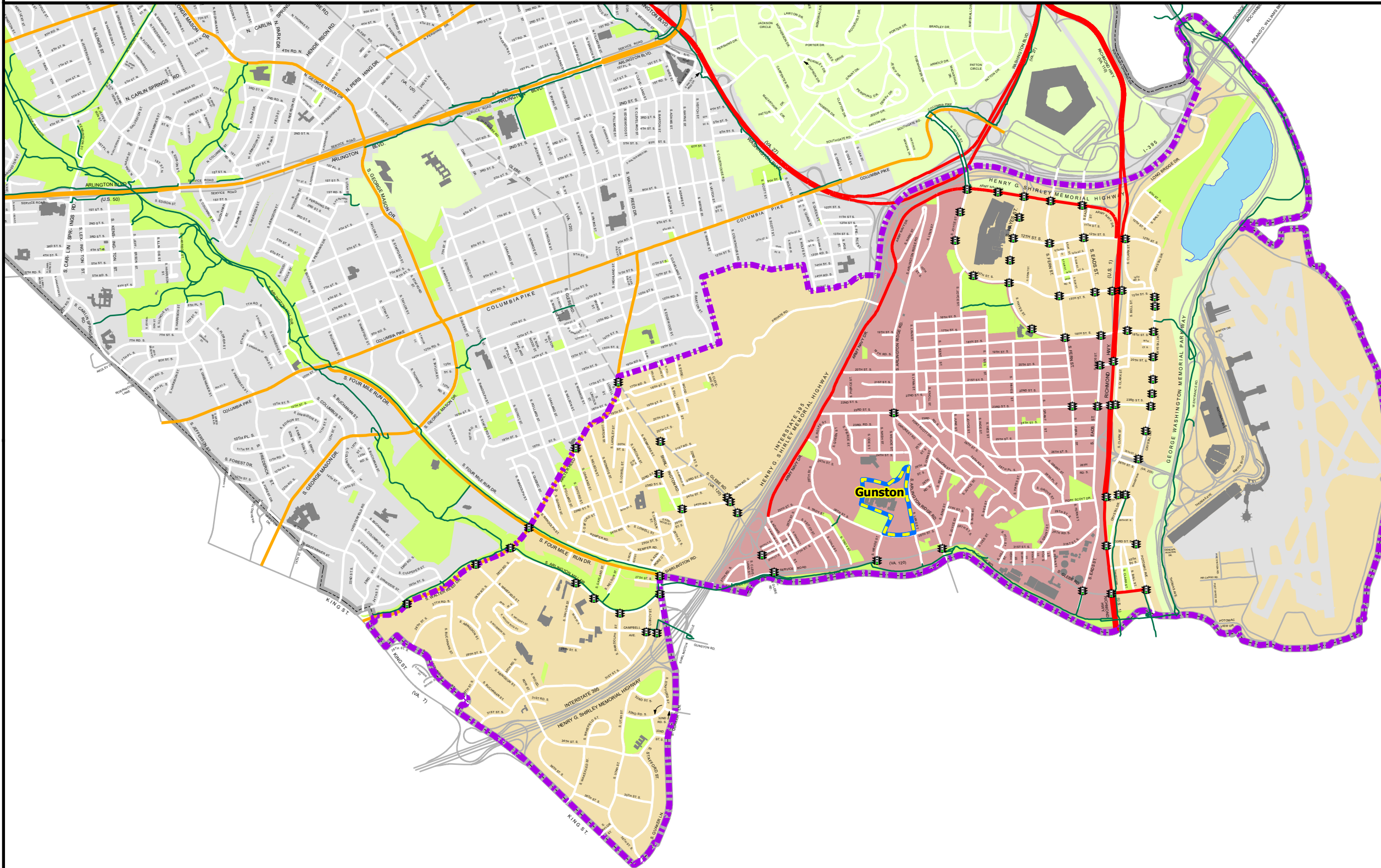
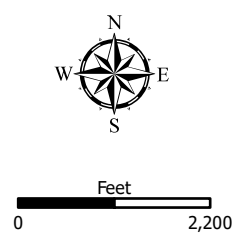
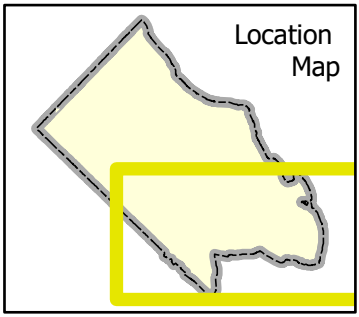


Gunston Middle School Bus Eligibility Zone



- | | |
|---------------------------------------|---------------------------|
| Transportation Zones | |
| | Bus Eligibility Zone |
| | No Bus Service |
| Other Map Features | |
| | Arlington County Boundary |
| | Attendance Boundary |
| | Gunston |
| Bus Eligibility Zone Delimiter | |
| | Elementary |
| | All Grades |
| Other Map Features | |
| | Off Street Trail |
| | School Crossing (None) |
| | Signalized Crossing |



8/12/2022

Disclaimer: The information contained herein is subject to change.
 S:\Databases\Facilities\GIS\Transportation\Trans_SV22_23\WZ_Effective_SV22_23\MS_Gunston_SV22_23.mxd
 NOTE: All roadway segments are subject to change based on the locations of crossing guards.
 Source: Arlington County GIS Mapping Center, Arlington Public Schools & Transportation Services.