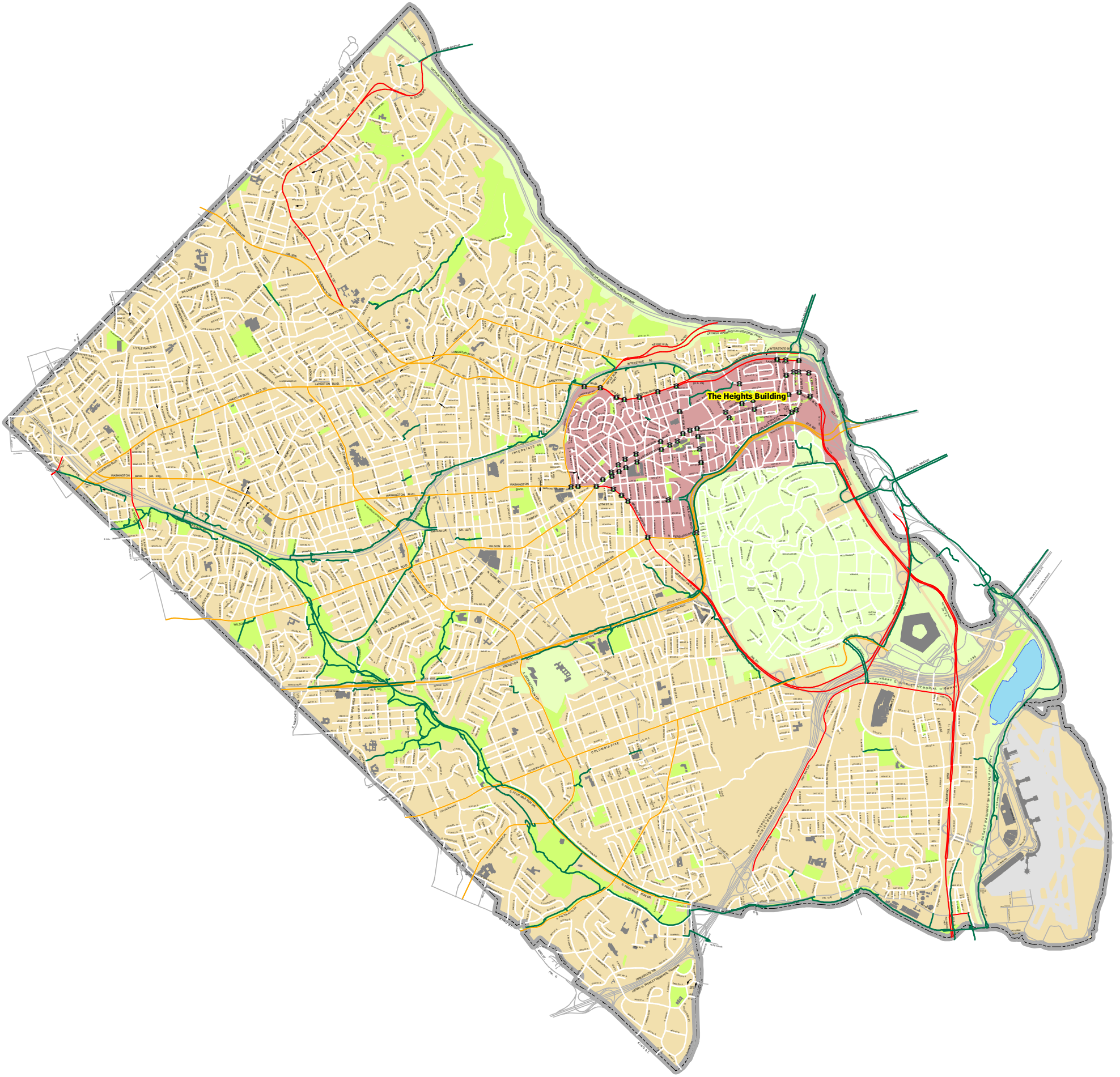






# The Heights Secondary Program Bus Eligibility Zone





## Transportation Zones

-  Bus Eligibility Zone
-  No Bus Service




## Other Map Features

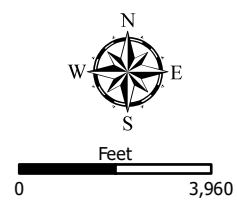
-  Arlington County Boundary
-  The Heights

## Bus Eligibility Zone Delimiter

-  Elementary
-  All Grades

## Other Map Features

-  Off Street Trail
-  School Crossing (None)
-  Signalized Crossing



8/12/2022

Disclaimer: The information contained herein is subject to change.  
 S:\Databases\FacilitiesGIS\Transportation\Trans\_SY22\_23\WZ\_Effective\_SY22\_23\HSP\_Heights\_SY22\_23.mxd  
 NOTE: All roadway segments are subject to change based on the locations of crossing guards.  
 Source: Arlington County GIS Mapping Center, Arlington Public Schools & Transportation Services.