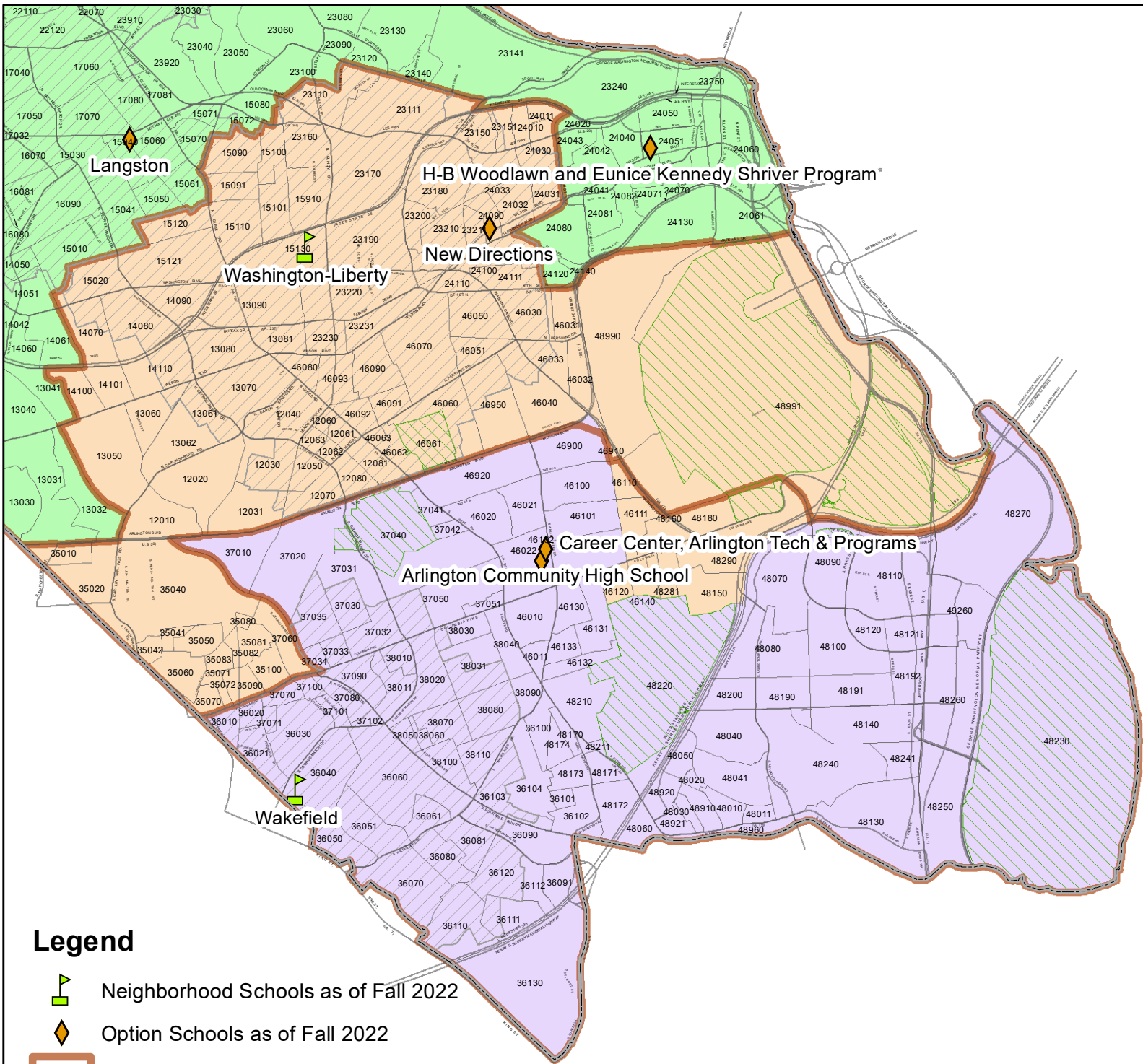









# Fall 2021 High School Boundary Process for Wakefield to Washington-Liberty

**Superintendent's Recommendation- Nov. 16, 2021**  
**School Board approved on December 2, 2021**



## Legend

-  Neighborhood Schools as of Fall 2022
-  Option Schools as of Fall 2022
-  Existing Neighborhood Boundaries
-  Neighborhood School Effective Walk Zone SY 2021-22
-  Major Road
-  County area with no population (eg. golf course or cemetery)
-  Planning Units

For more information about this boundary proposal visit [www.apsva.us/engage/](http://www.apsva.us/engage/)

Map produced 10/14/21