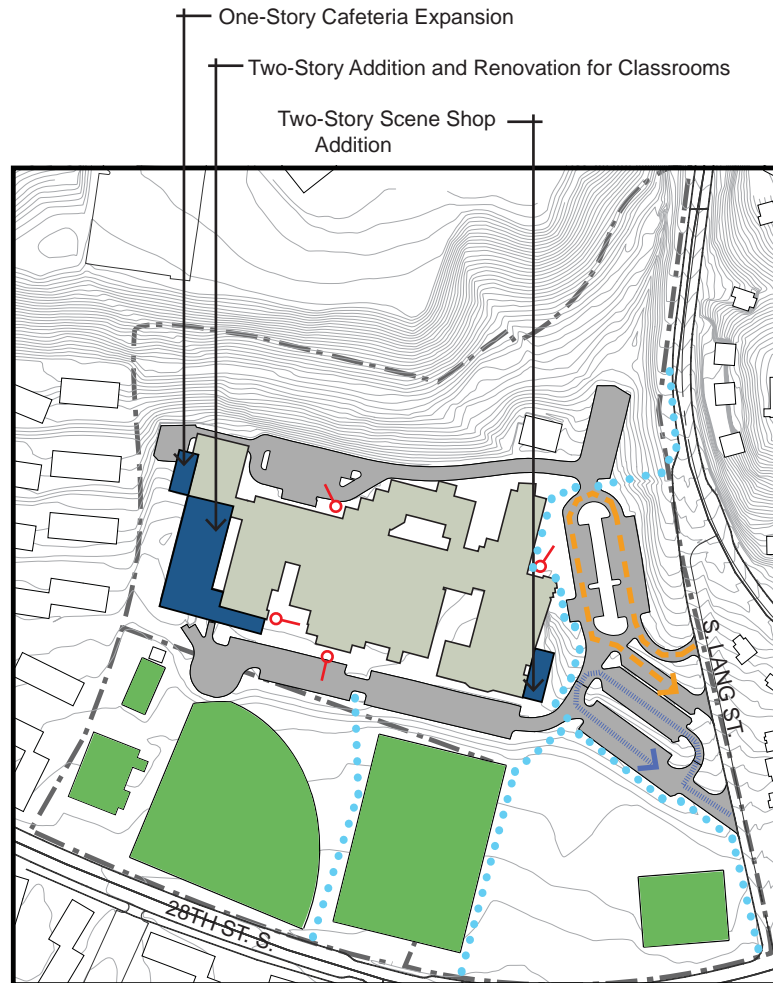














Gunston Middle School



Zoning and Site Constraints Plan

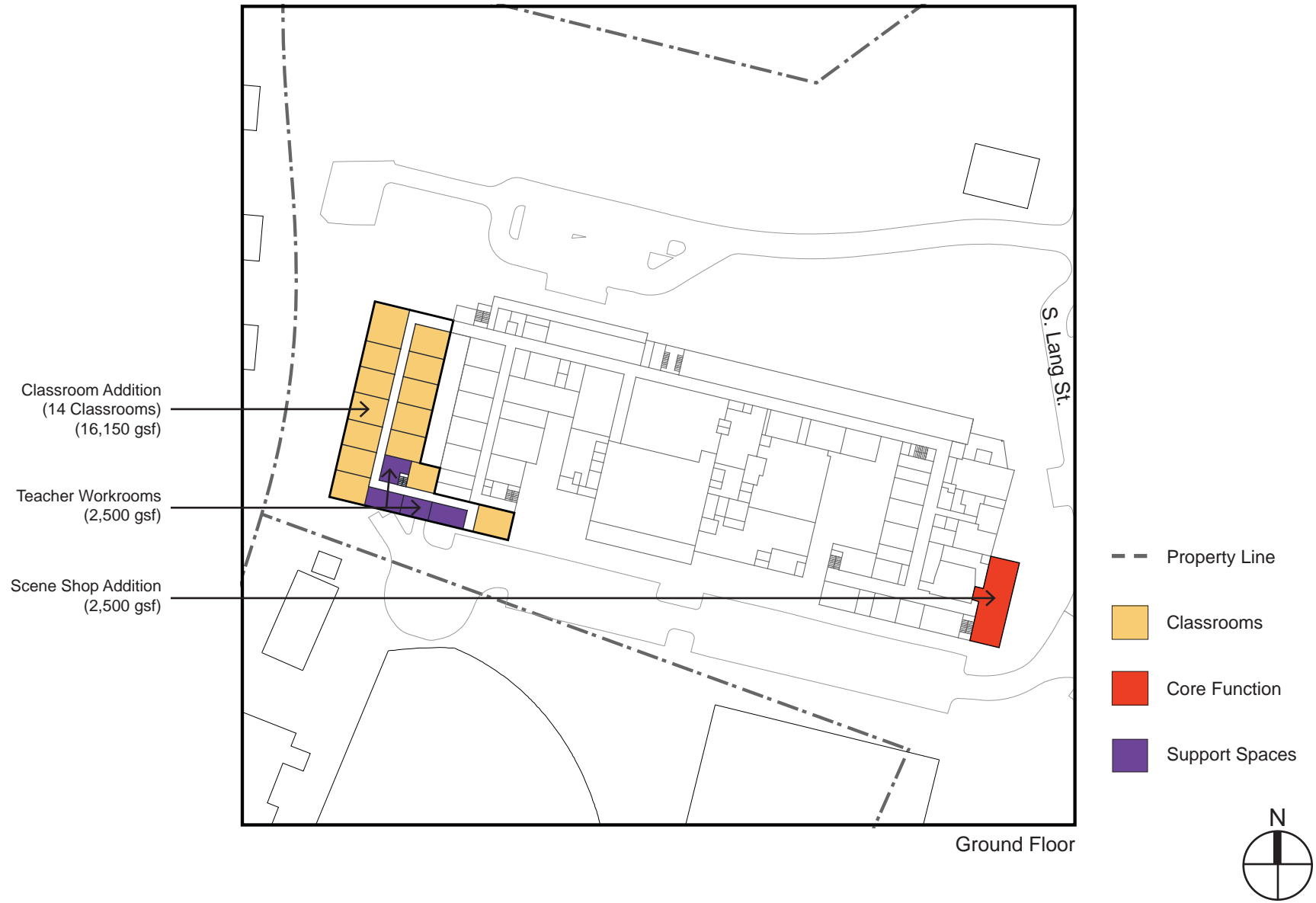


Site Circulation Plan

-  Accessible Route and Entry
-  Existing Building
-  Proposed Addition
-  Play Areas
-  Site Paving
-  Parent Drop-Off
-  Bus Loop & Drop-Off
-  Pedestrian Route
-  Steep Slopes
-  Wooded/Green Space
-  Recommended Setback
-  Property Line



Gunston Middle School



Gunston Middle School



Gunston Middle School



b|g|a

Bowie Gridley Architects

Massing Diagrams

Arlington Public Schools
Feasibility Study
March 3, 2014