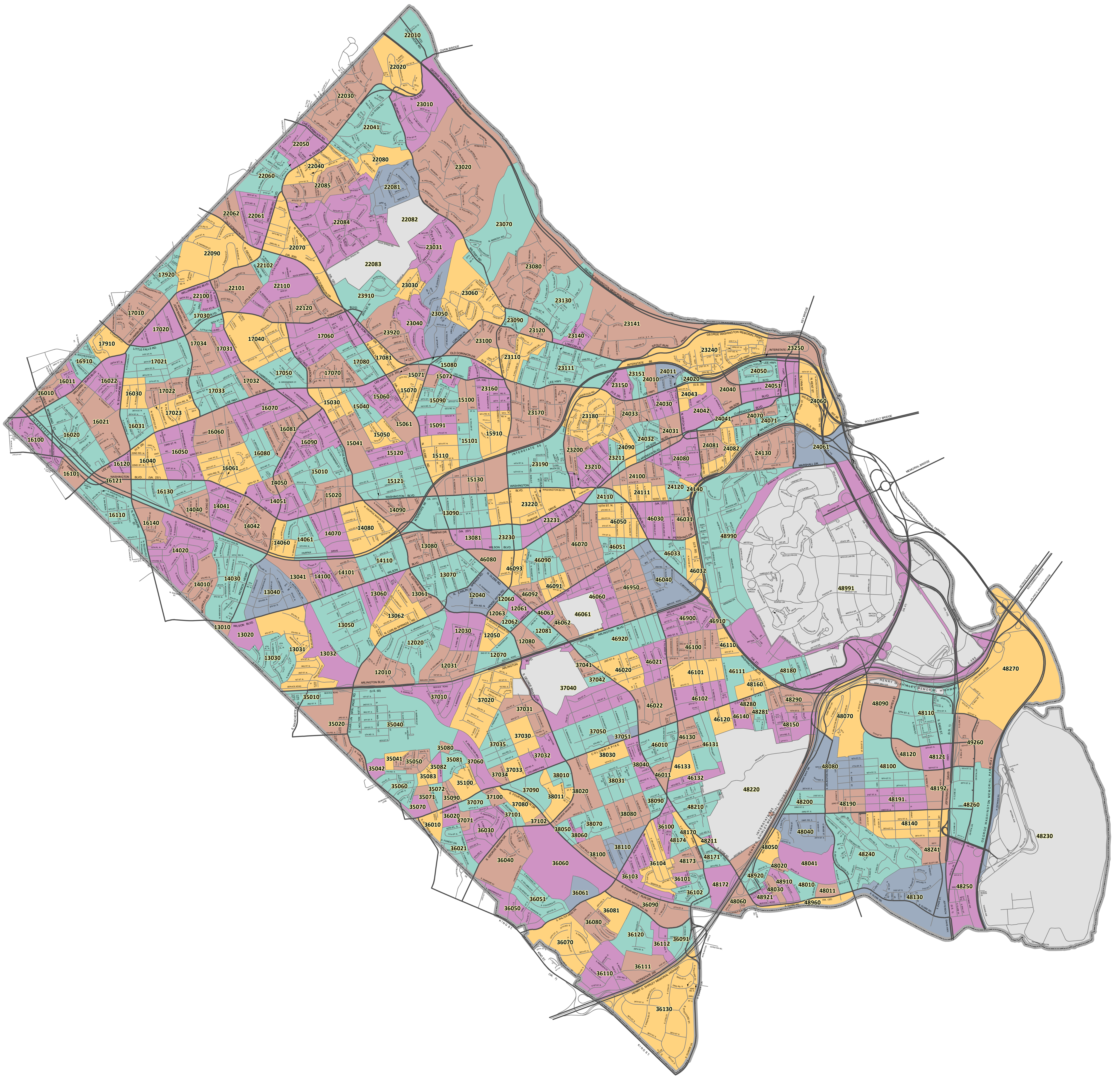








# Planning Unit Reference Map

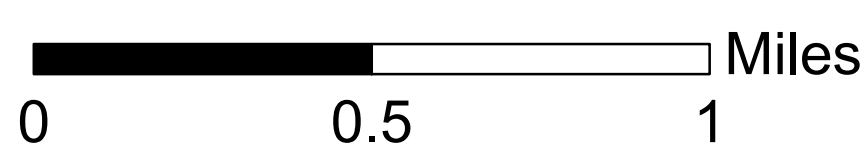



**Legend**

**Planning Units -**  
Boundaries

 Arlington National Cemetery, Pentagon, National Airport, Foreign Service Institute, Columbia Gardens Cemetery, Golf Courses  
 County Boundary



Sources:  
 Map template: APS Dept. of Facilities and Operations, 2017.  
 Arlington County GIS Mapping Center, 2017.

Map update: APS Dept. of Planning and Evaluation, April 28, 2020.

Disclaimer: This document is provided for information and discussion only. The information contained herein is subject to change.  
 4/28/2020