

# ART Pilot

ACTC

June 19, 2019



Arlington Public Schools




# Bell Schedules

## Arrival

- 7:50 AM (5 MS)
- **7:55 AM Career Ctr/Arlington Community HS**
- 8:00 AM (4 ES)
- 8:19 AM (3 HS)
- 8:25 AM (4 ES)
- 9:00 AM (15 ES)
- 9:15 AM Stratford
- **9:24 AM H-B Woodlawn**

## Dismissal

- 2:24 PM (5 MS)
  - **2:30 MS Sports Trips**
- 2:41 PM (4 ES)
- 3:01 PM (3 HS)
- 3:06 PM (4 ES)
- **3:10 PM CC/Arlington Community**
  - **3:15 HS Sports Trips**
- 3:41 PM (15 ES)
- 4:00PM Stratford
- **4:06 PM H-B Woodlawn**
  - **Late Buses**





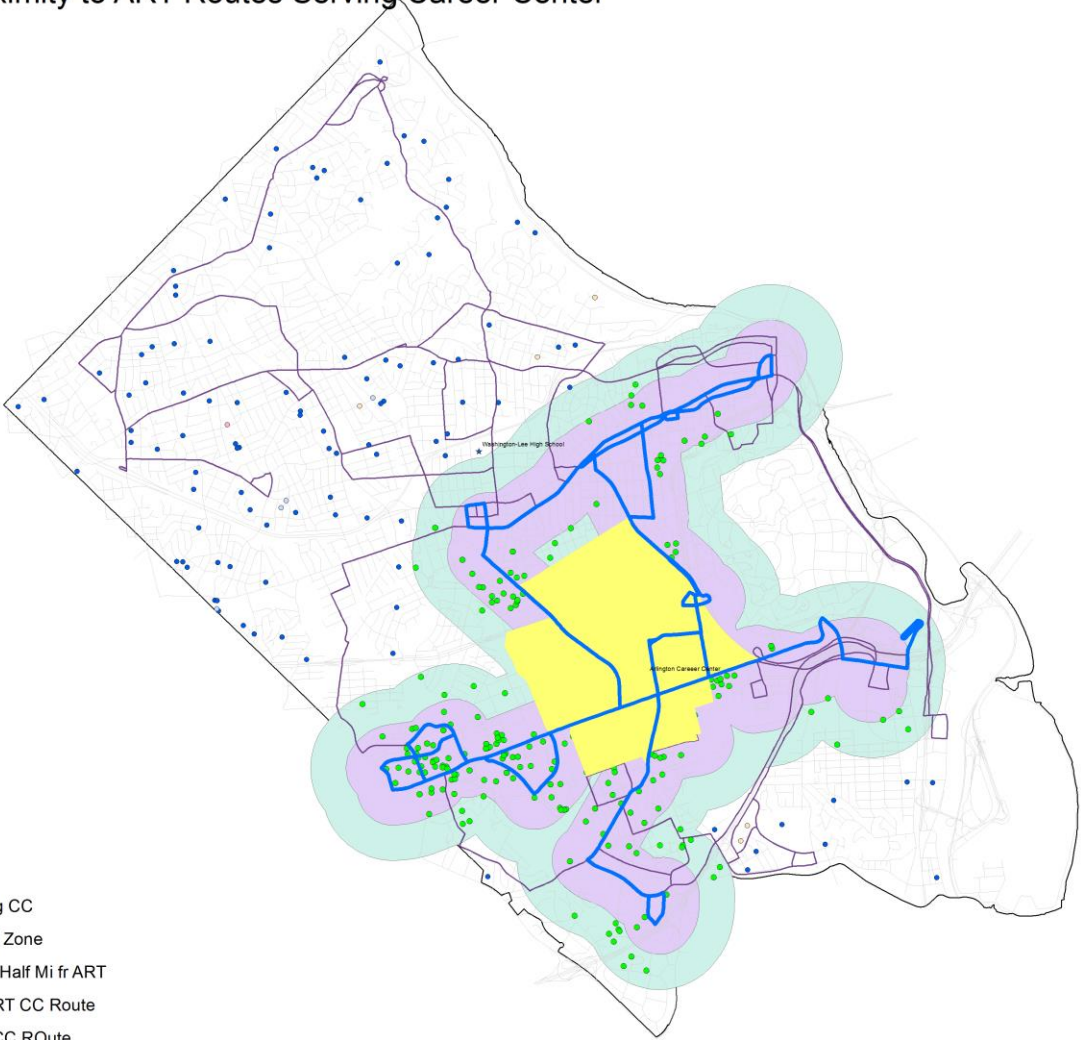
# ART Routes Serving Career Center

Route	Stop Arrival/Departure Schedule vs Bell time	Frequency	Closest Stop
<b>45 Columbia Pike – Sequoia- Rosslyn</b>	AM NB 7:31/7:51 * AM SB 7:33/7:48 * PM NB 3:19/3:49 * PM SB 3:20/3:50 *	20 mins	C Pike & Walter Reed *Glebe & C Pike
<b>77 Shirlington - Lyon Park - Courthouse</b>	AM NB 7:31/7:56 * AM SB 7:28/7:53 * PM NB 3:10/3:40 * PM SB 3:17/3:47 *	25 – 30 mins	Walter Reed & 8 <sup>th</sup> *Glebe & C Pike
<b>41 C Pike- Ballston- Courthouse</b>	AM NB 7:37/7:49 * AM SB 7:33/7:48 * PM NB 3:19/3:34 * PM SB 3:22/3:37 *	15 mins	Glebe & 7 <sup>th</sup> *Glebe & C Pike
<b>42 Ballston-Pentagon</b>	AM EB 7:30/7:45 AM WB 7:25/7:40 PM EB 3:22/3:37 PM WB 3:14/3:29	15 mins	S. Courthouse & 8th



# ART Pilot: Career Center

Potential Rider Proximity to ART Routes Serving Career Center



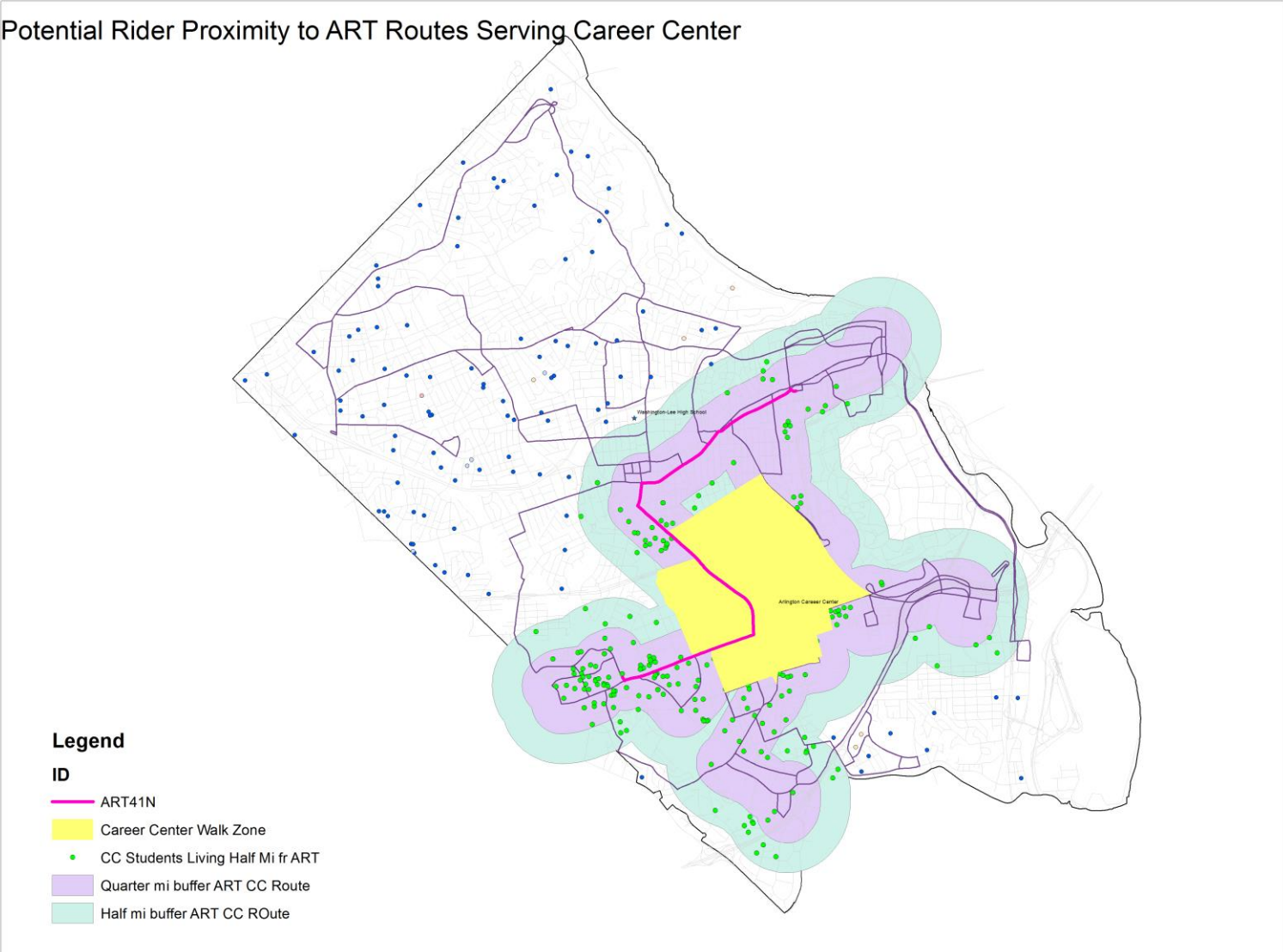
**Legend**

- ART Routes Serving CC
- Career Center Walk Zone
- CC Students Living Half Mi fr ART
- Quarter mi buffer ART CC Route
- Half mi buffer ART CC ROUTE



# ART Pilot: Route 41

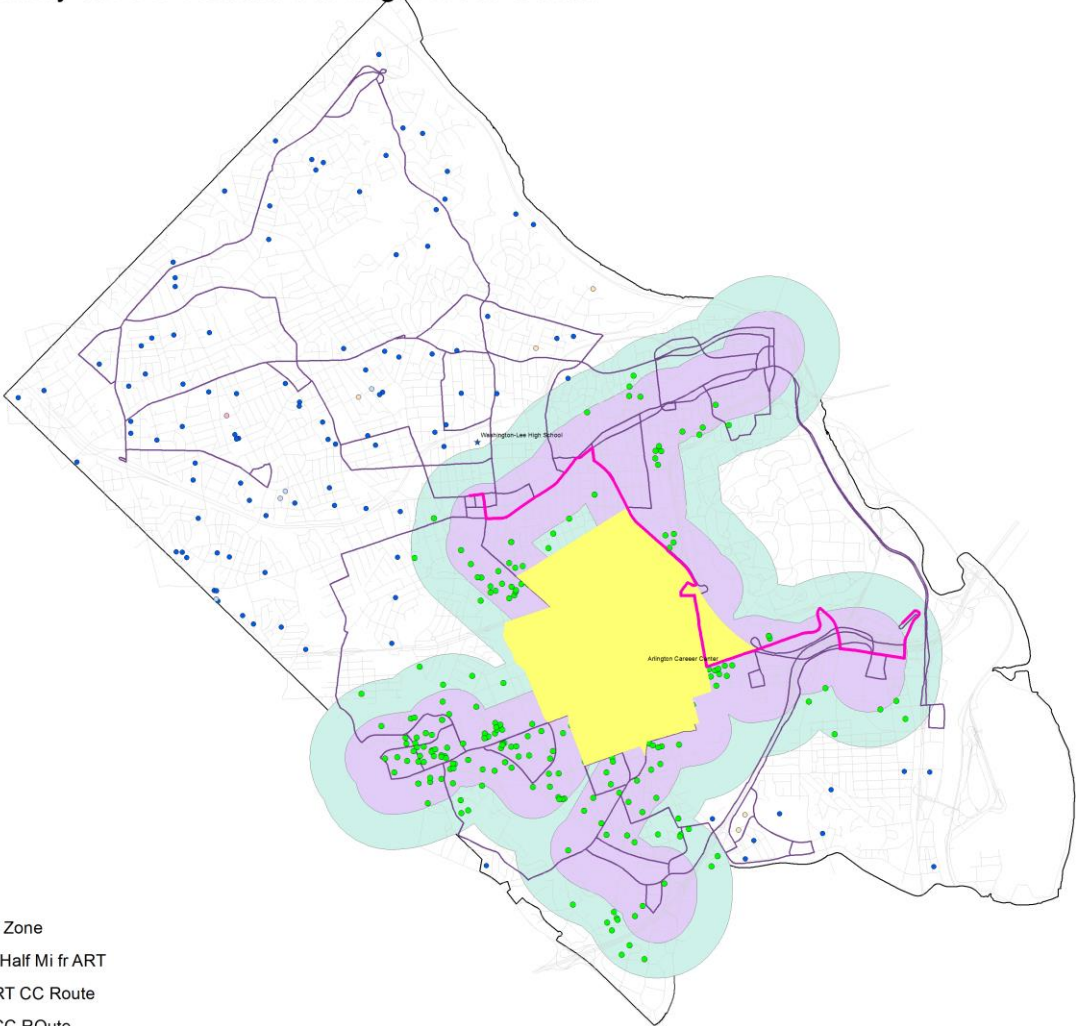
Potential Rider Proximity to ART Routes Serving Career Center





# ART Pilot: Route 42

Potential Rider Proximity to ART Routes Serving Career Center



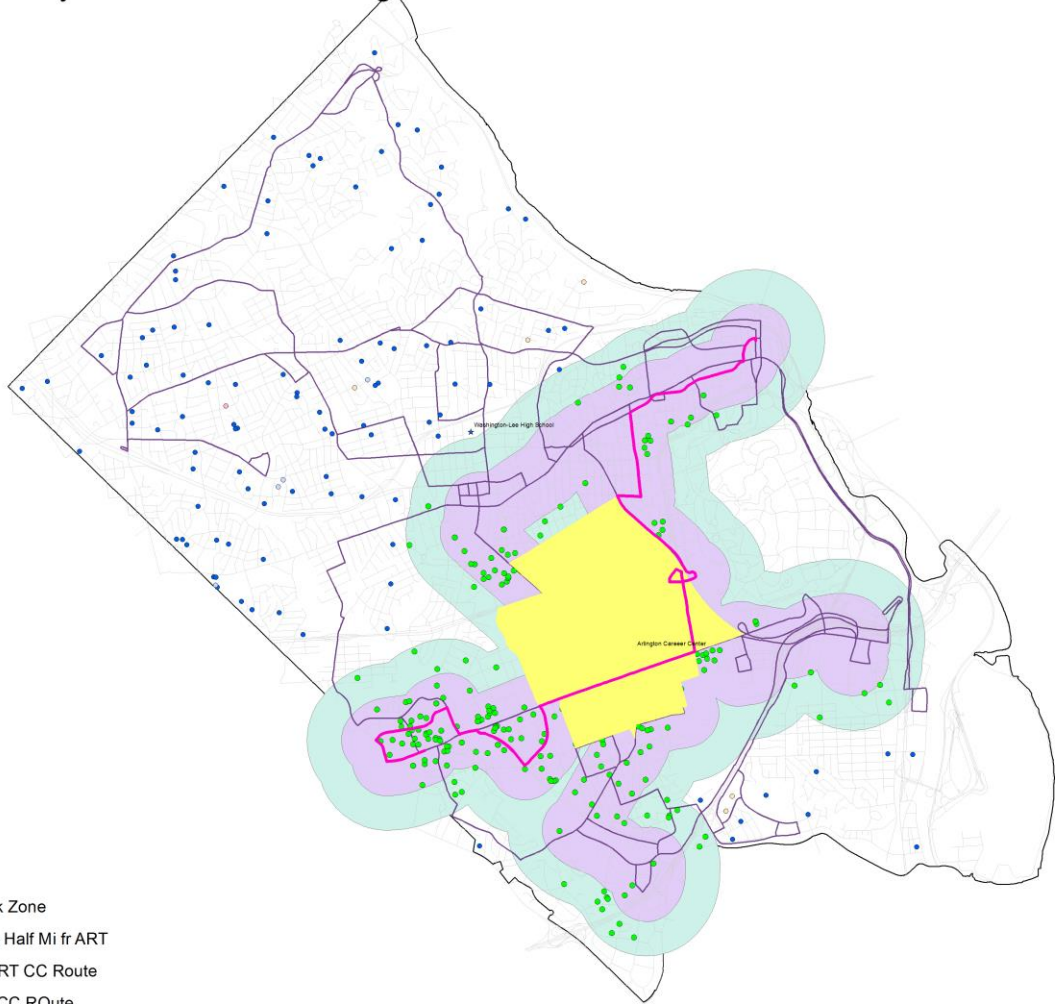
**Legend**

- ID
- ART42E
- Career Center Walk Zone
- CC Students Living Half Mi fr ART
- Quarter mi buffer ART CC Route
- Half mi buffer ART CC ROUTE



# ART Pilot: Route 45

Potential Rider Proximity to ART Routes Serving Career Center

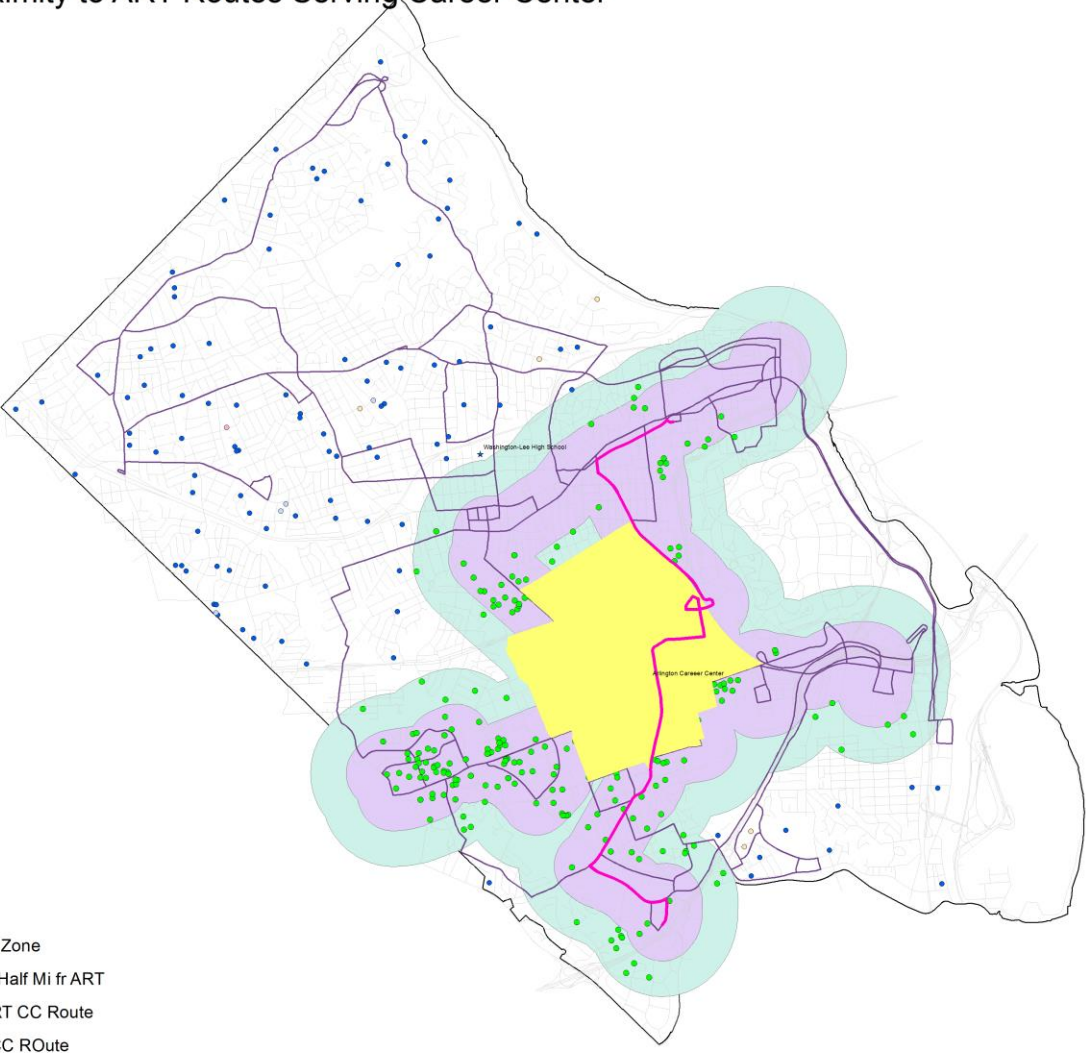


- Legend**
- ID**
- ART45N
  - Career Center Walk Zone
  - CC Students Living Half Mi fr ART
  - Quarter mi buffer ART CC Route
  - Half mi buffer ART CC Route



# ART Pilot: Route 77

Potential Rider Proximity to ART Routes Serving Career Center



**Legend**

- ID
- ART77NB
- Career Center Walk Zone
- CC Students Living Half Mi fr ART
- Quarter mi buffer ART CC Route
- Half mi buffer ART CC Route



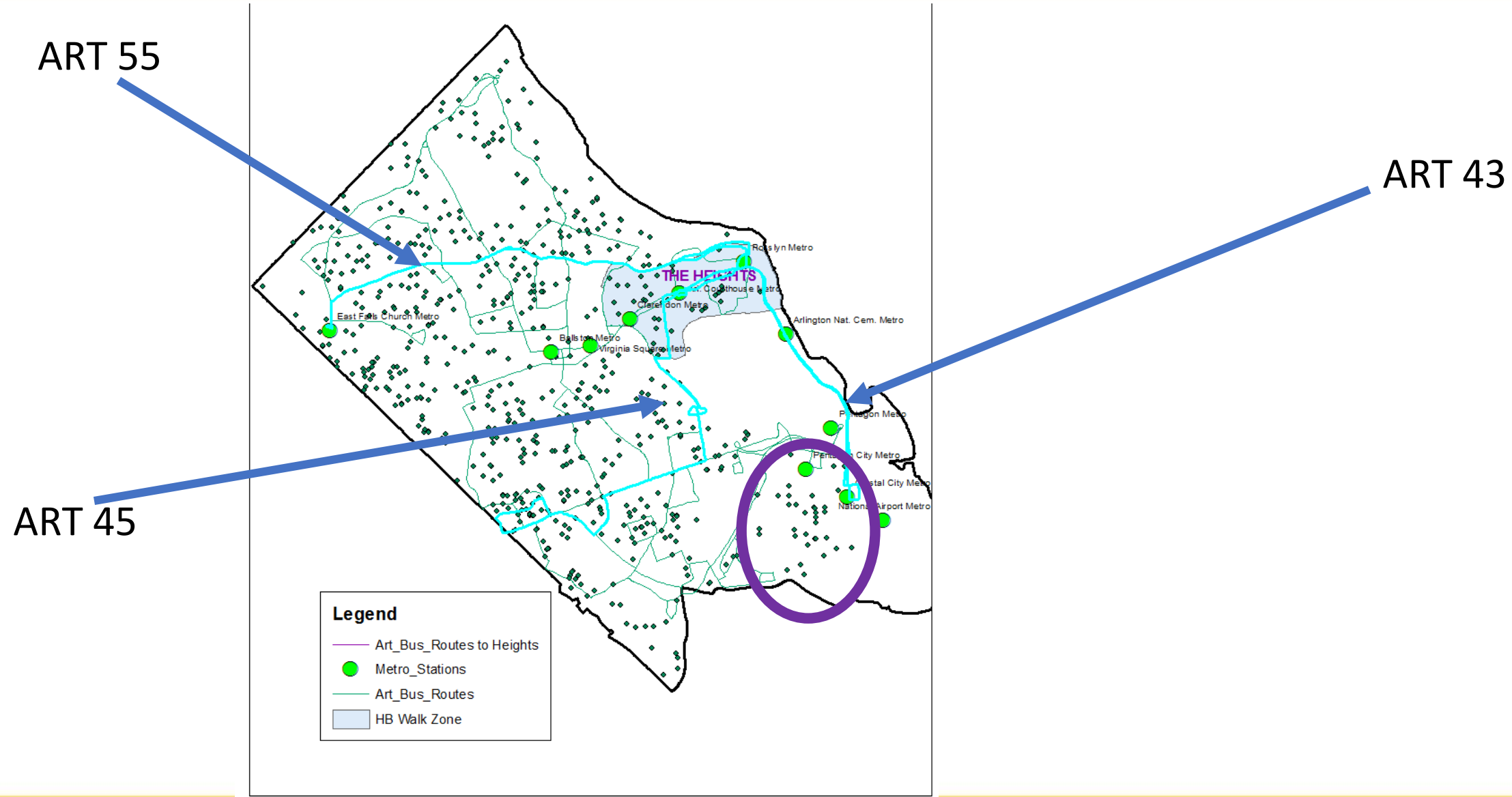


# ART Routes Serving The Heights

Route	Stop Arrival/Departure Schedule vs Bell time	Frequency	Closest Stop
43 Courthouse - Rosslyn - Crystal City	AM NB 9:02/9:12 PM SB 4:14/4:24p	10 mins	NB Wilson Blvd & N Moore SB Wilson Blvd & Ft Myer Dr
45 Columbia Pike – Sequoia- Rosslyn	AM N/EB 9:03/9:23* AM S/WB 9:00a* PM NB 4:15p* PM SB 4:20/4:40p*	20 mins	WB – Wilson & N Pierce EB Clarendon & N Pierce *Wilson & N Monroe
55 East Falls Church - Lee Highway - Rosslyn	AM EB 9:07/9:19* PM WB 4:12/4:27*	12 mins	EB Lee Hwy & N Quinn St WB Rosslyn Metro or Lee Hwy & N Scott *Rosslyn Metro

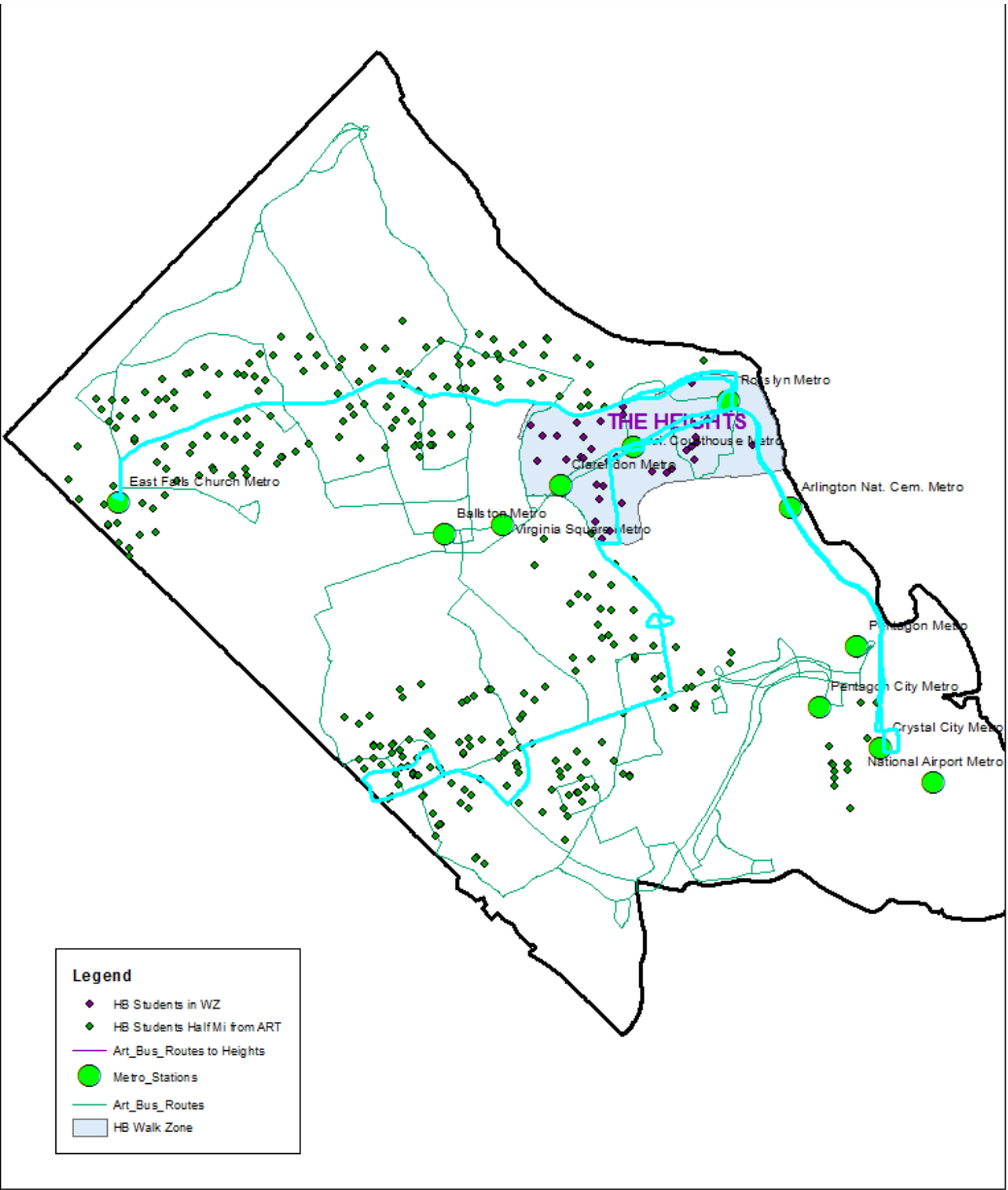


# ART Routes Serving The Heights





# Students Within Half Mi ART





# Parameters

- Requires student iRide card
- Limited to ART buses for now
- Two trips per day subsidized
- Opt-in
- Students will help evaluate through documentation & comparison to yellow bus service
- Summer call for volunteers





# Evaluating Pilot with Students

- On time arrival at home stop (AM/PM)
- On time arrival to school stop (AM/PM)
- On time arrival at school (did student meet the bell time)
- Travel time
- Crowding
- Did predictions work
- Safety
- Other...