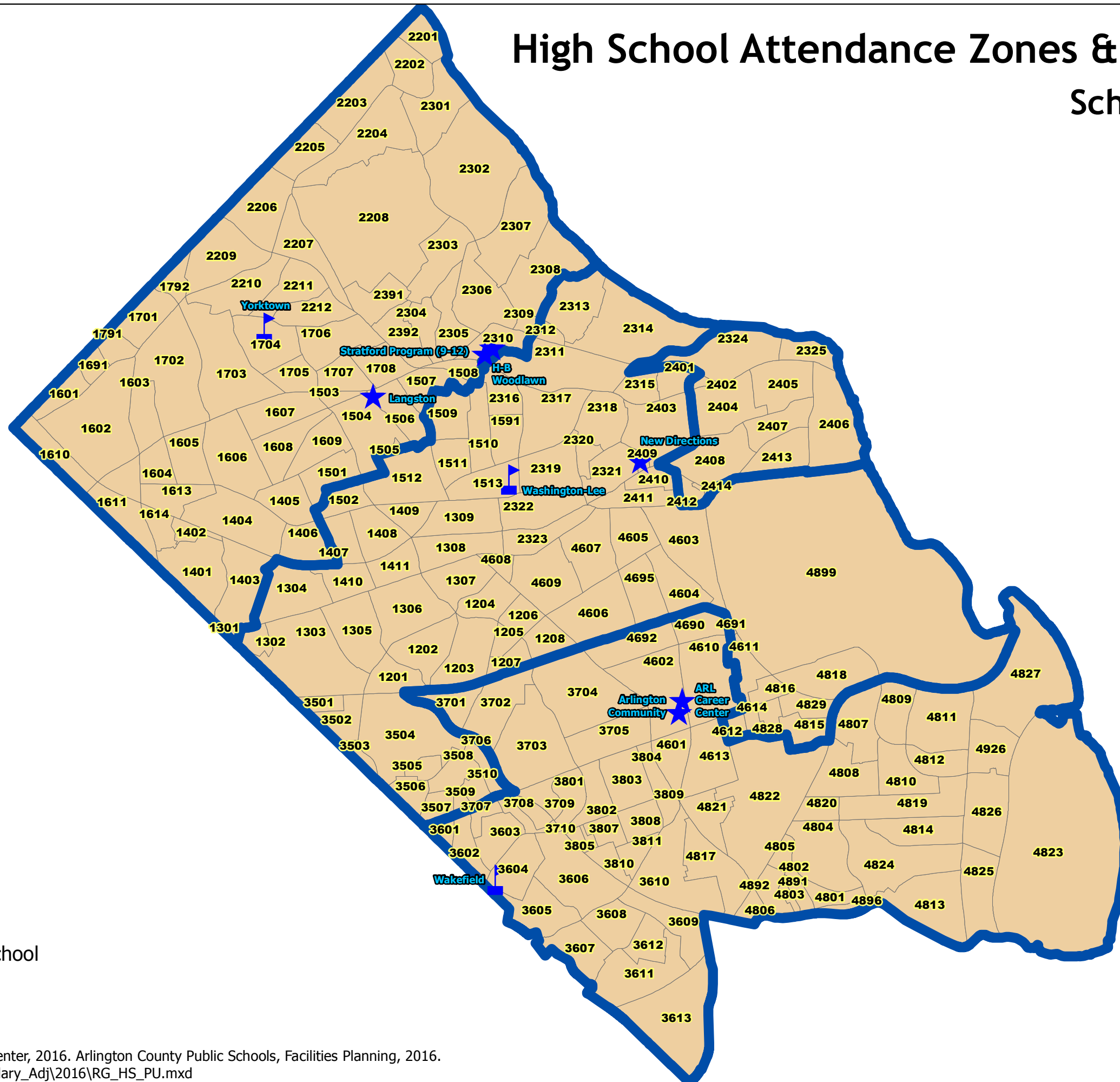






# High School Attendance Zones & Planning Units

## School Year 2016-17



### Legend

-  Area High School
-  Neighborhood High School
-  HS\_Boundaries\_16
-  Planning Units

Source: Arlington County GIS Mapping Center, 2016. Arlington County Public Schools, Facilities Planning, 2016.  
 S:\Facilities\Facilities Planning\GIS\Boundary\_Adj\2016\RG\_HS\_PU.mxd

